

0 375 750 1,500 Feet





-  Flow direction
-  Cow Creek wells
-  Outer fence
-  Cow Creek groundwater contours

Figure 2-5

March 2004 Potentiometric Surface Map for
Cow Creek Screened Wells near Building 90
Camp Stanley Storage Activity

PARSONS