

0 375 750 1,500 Feet





-  Flow direction
-  Outer fence
-  LGR groundwater contours
-  LGR wells

Figure 2-4

March 2004 Potentiometric Surface Map  
for LGR Screened Wells near Building 90  
Camp Stanley Storage Activity

**PARSONS**