





-  Flow direction
-  Cow Creek wells
-  Outer fence
-  Cow Creek groundwater contours

0 1,250 2,500 5,000 Feet

Figure 2-3

March 2004 Potentiometric
Surface Map, Cow Creek Wells
Camp Stanley Storage Activity

PARSONS