





Figure 2-1
 March 2004 Potentiometric
 Surface Map, LGR Wells
 Camp Stanley Storage Activity
PARSONS

-  Flow direction
 -  Outer fence
 -  LGR wells
 -  LGR groundwater contours
- * Not a fully penetrating well into LGR. Groundwater elevation not used in contouring

