





-  Flow direction
-  LGR wells
-  Outer fence
-  LGR groundwater contours

0 375 750 1,500 Feet

Figure 2-4

June 2004 Potentiometric Surface Map  
for LGR Screened Wells near Building 90  
Camp Stanley Storage Activity

**PARSONS**