





-  Flow direction
-  CC wells
-  Outer fence
-  CC groundwater contours

0 1,250 2,500 5,000 Feet

Figure 2-3
 June 2004 Potentiometric
 Surface Map, CC Wells
 Camp Stanley Storage Activity
PARSONS