





-  Flow direction
-  BS wells
-  Outer fence
-  BS groundwater contours

0 1,250 2,500 5,000 Feet

Figure 2-2
 June 2004 Potentiometric
 Surface Map, BS Wells
 Camp Stanley Storage Activity
PARSONS