





-  Flow direction
-  Outer fence
-  CC Wells
-  CC Groundwater Contours

0 375 750 1,500 Feet

Figure 2-5
 December 2004 Potentiometric Surface Map
 for CC Screened Wells near Building 90
 Camp Stanley Storage Activity

PARSONS