





-  Flow direction
  -  LGR Wells
  -  Outer fence
  -  LGR Groundwater Contours
- \* Not a fully penetrating well into LGR. Groundwater elevation not used in contouring

Figure 2-4

December 2004 Potentiometric Surface Map  
for LGR Screened Wells near Building 90  
Camp Stanley Storage Activity

**PARSONS**