





CS-MW6-BS
1158.98

CS-MW12-BS
1173.67

CS-MW9-BS
1182.19

CS-MW1-BS
1122.99



-  Flow direction
-  BS Groundwater Contours
-  Outer fence
-  BS Wells

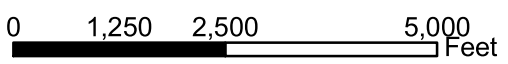


Figure 2-2
December 2004 Potentiometric
Surface Map, BS Wells
Camp Stanley Storage Activity

PARSONS