





-  Flow direction
-  Outer fence
-  LGR Wells
-  LGR Groundwater Contours

* Not a fully penetrating well into LGR. Groundwater elevation not used in contouring

Figure 2-1
 December 2004 Potentiometric
 Surface Map, LGR Wells
 Camp Stanley Storage Activity
PARSONS