





-  Flow direction
-  Outer fence
-  Cow Creek groundwater contours
-  Cow Creek wells

0 1,250 2,500 5,000 Feet

Figure 2.3
 December 2003 Potentiometric
 Surface Map, Cow Creek Wells
 Camp Stanley Storage Activity

PARSONS