





Figure 2.1
 December 2003 Potentiometric
 Surface Map, LGR Wells
 Camp Stanley Storage Activity

PARSONS



0 1,250 2,500 5,000 Feet

-  Flow direction
 -  Outer fence
 -  LGR groundwater contours
 -  LGR wells
- * Not a fully penetrating well into LGR. Groundwater elevation not used in contouring