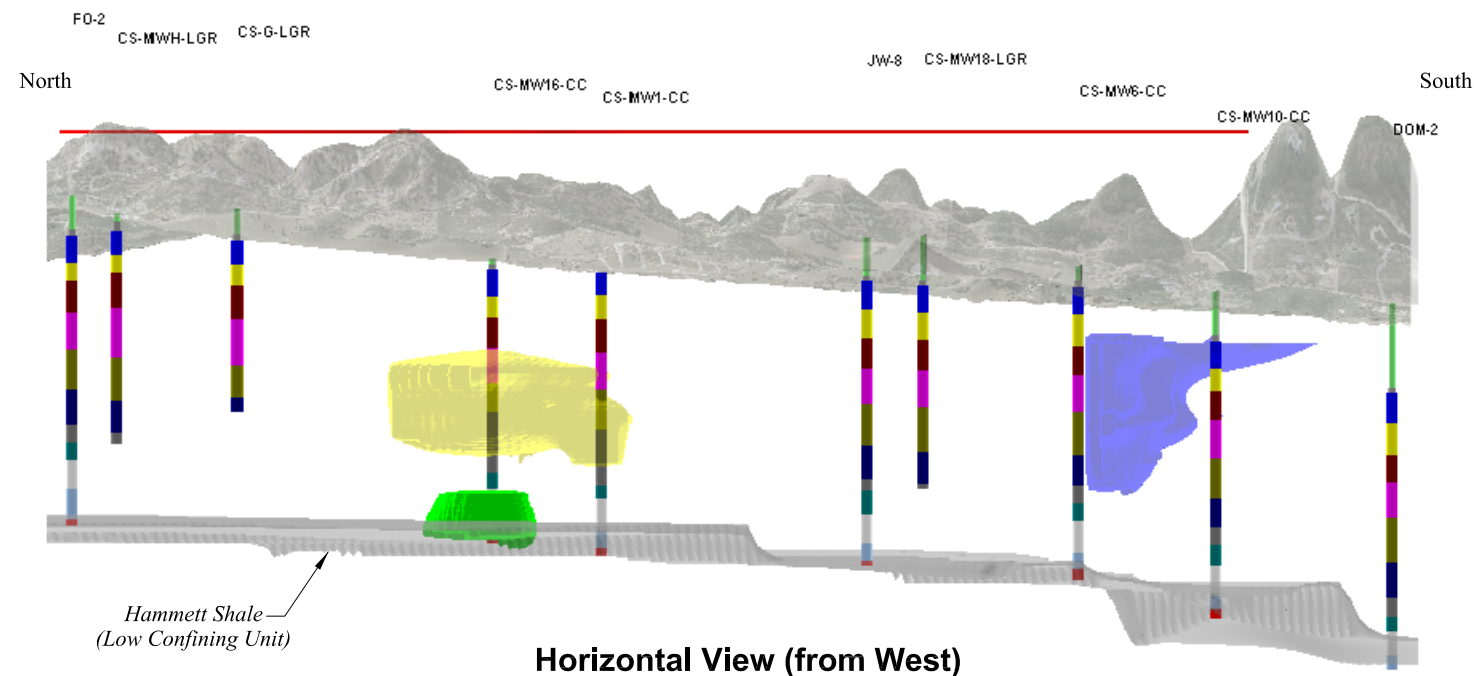
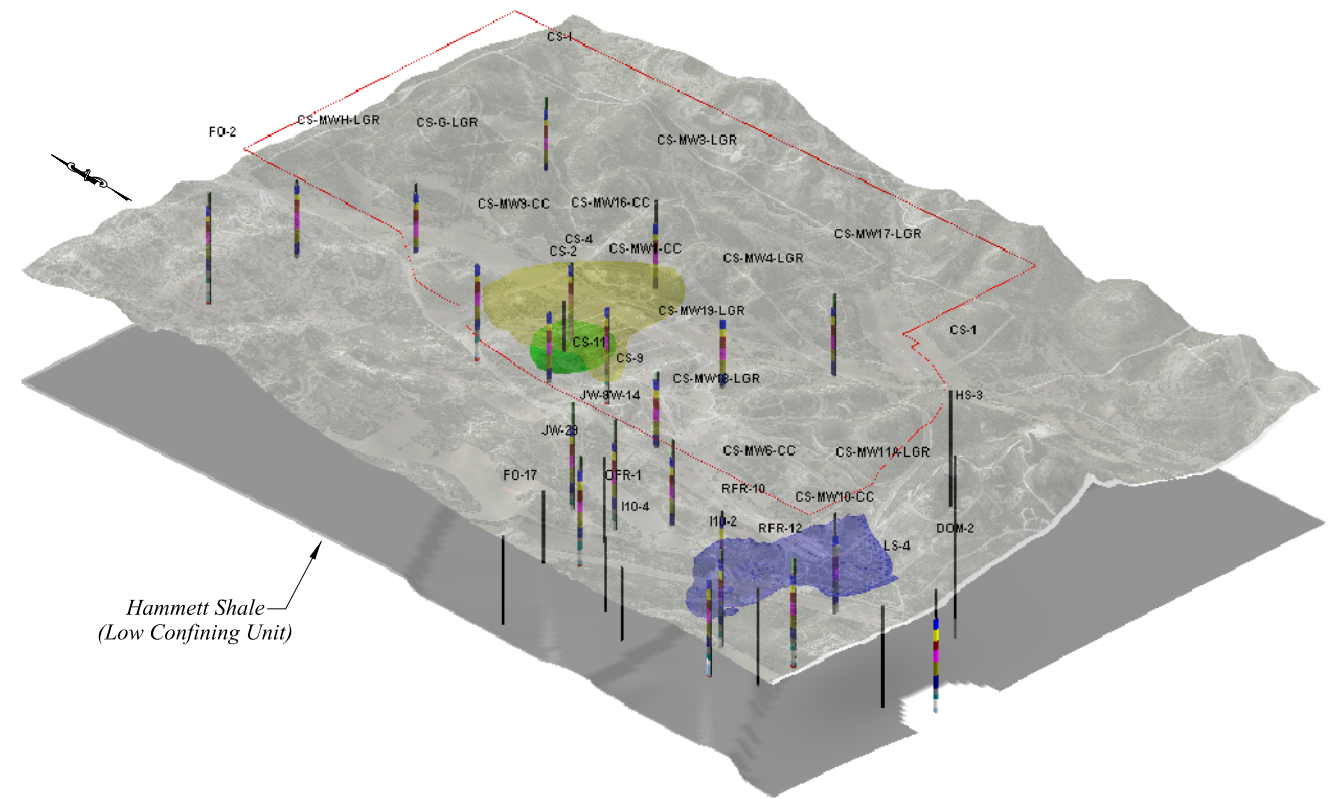


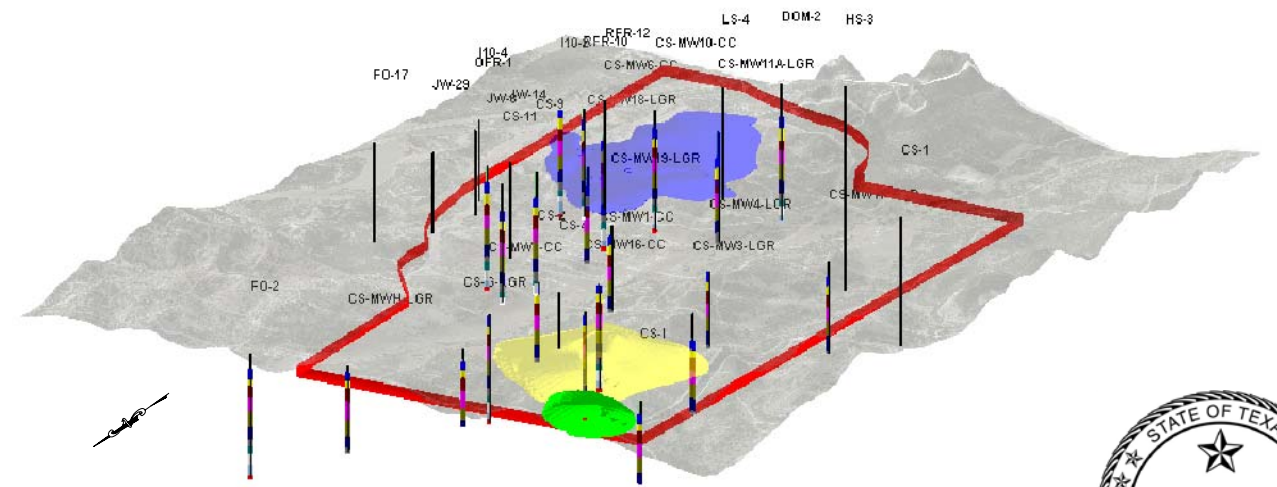
**Plan View**



**Horizontal View (from West)**




**Oblique View (above from Southwest)**



**Oblique View (below from Southwest)**

Legend	
<span style="display:inline-block; width:15px; height:15px; background-color:yellow; border:1px solid black;"></span>	Plume 1 - CC
<span style="display:inline-block; width:15px; height:15px; background-color:blue; border:1px solid black;"></span>	Plume 1 - LGR
<span style="display:inline-block; width:15px; height:15px; background-color:green; border:1px solid black;"></span>	Plume 2 - LGR



**Figure 5.14**

Horizontal and Vertical Extent of PCE within the Middle Trinity Aquifer Above 1.0 µg/L  
Camp Stanley Storage Activity, Texas

