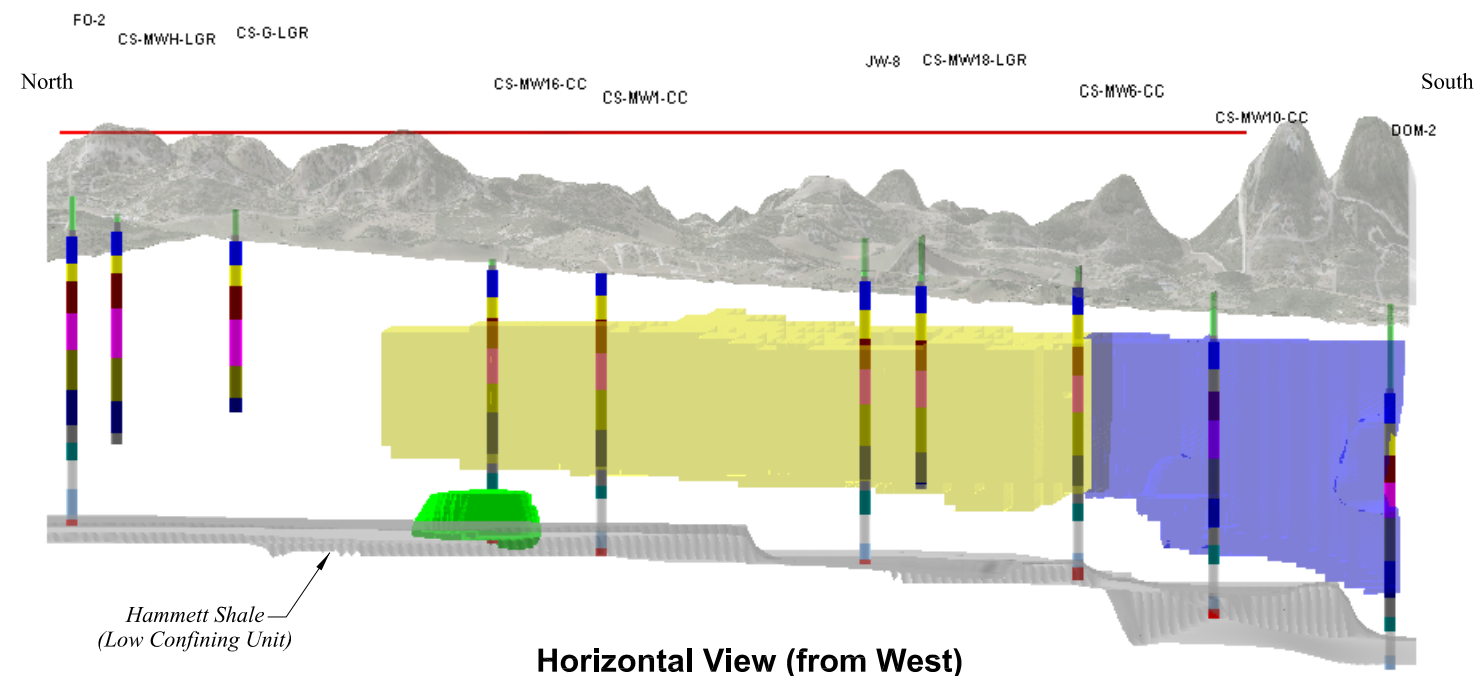
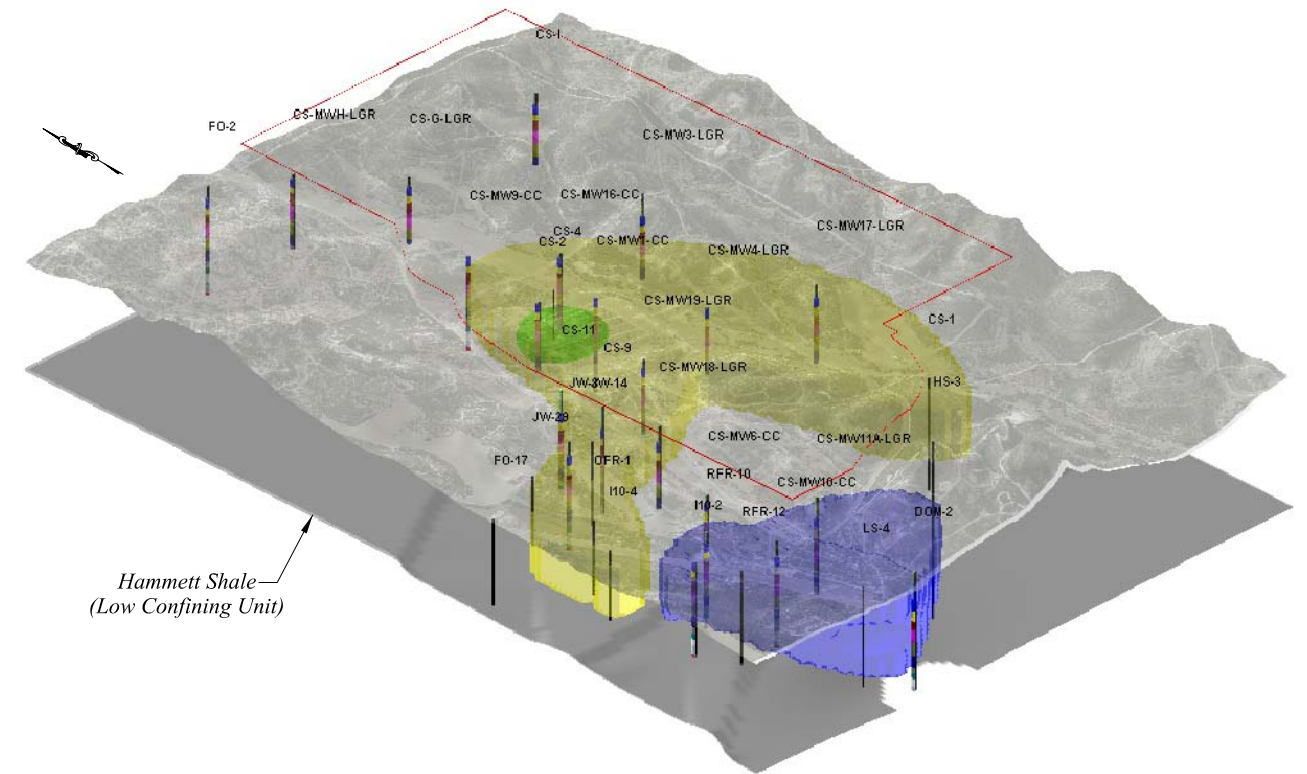


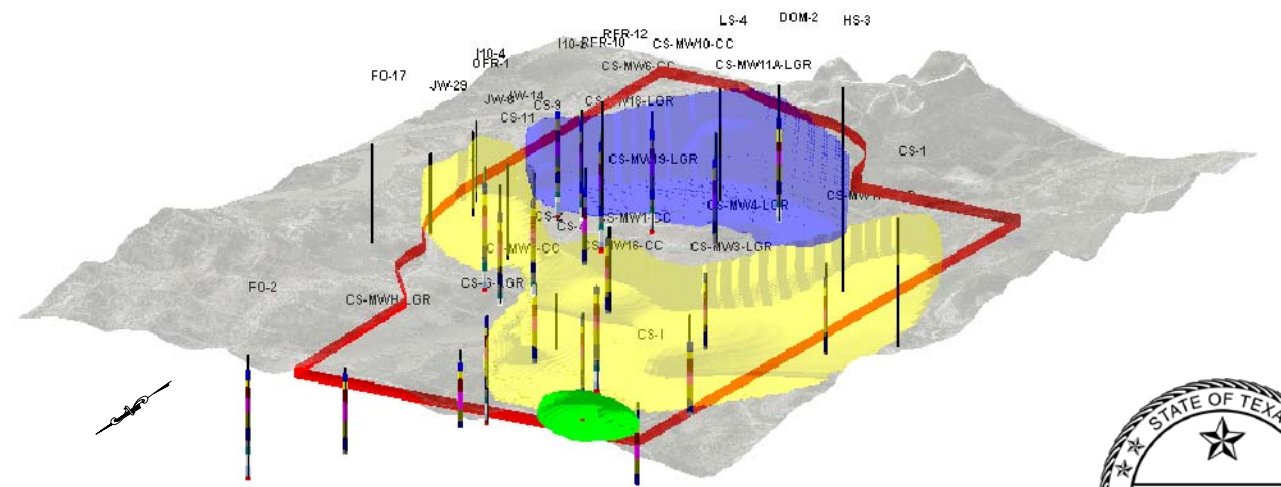
**Plan View**



**Horizontal View (from West)**



**Oblique View (above from Southwest)**



**Oblique View (below from Southwest)**

Legend	
<span style="color: green;">■</span>	Plume 1 - CC
<span style="color: yellow;">■</span>	Plume 1 - LGR
<span style="color: blue;">■</span>	Plume 2 - LGR



**Figure 5.13**  
 Horizontal and Vertical Extent of PCE within the Middle Trinity Aquifer Above 0.05 µg/L  
 Camp Stanley Storage Activity, Texas  
**PARSONS**