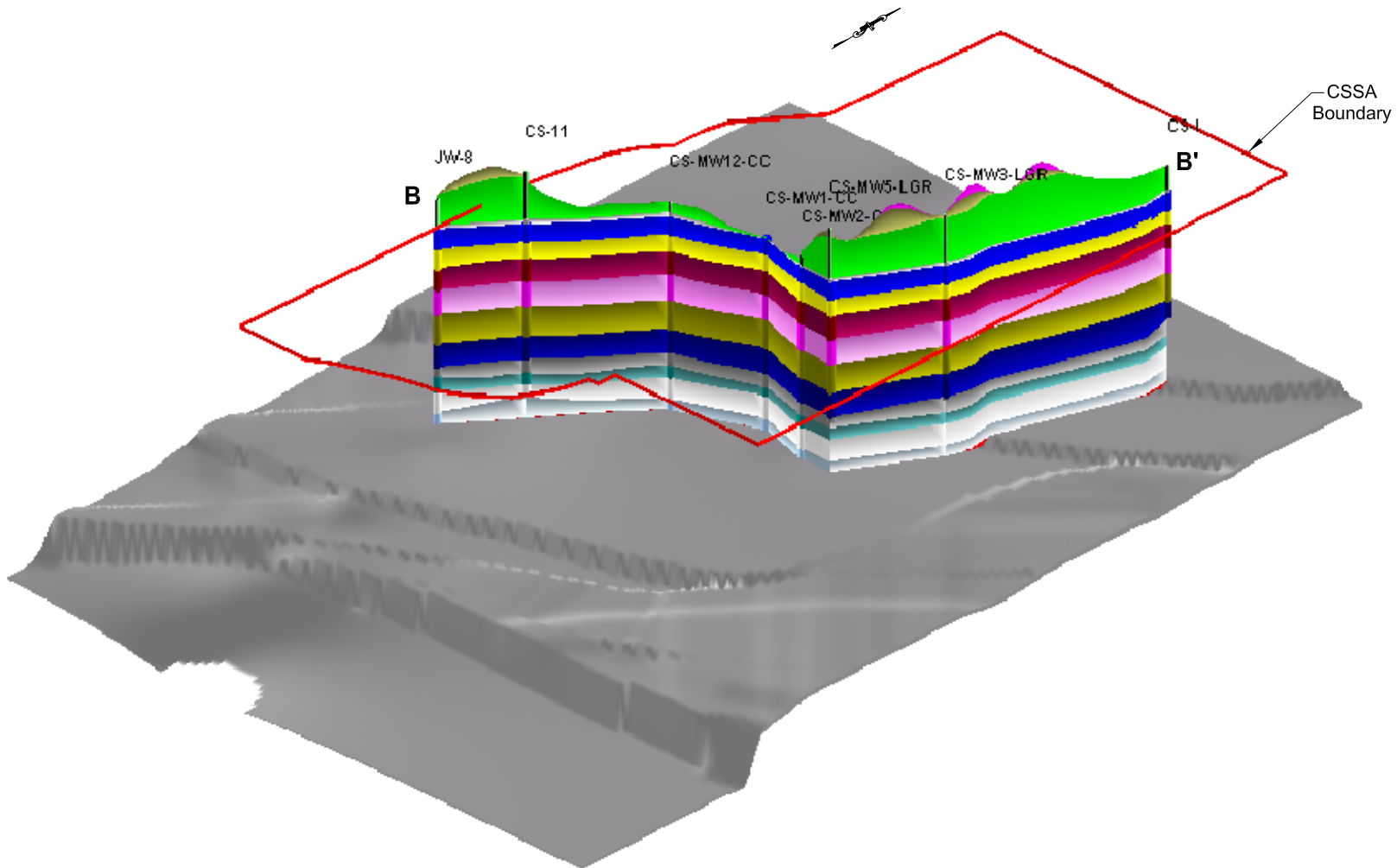



Cross Section Location



Oblique View (above from Southeast)



Southeastern View

- Stratigraphy**
- UGR-A
 - UGR-B
 - UGR-C
 - UGR-D
 - UGR-E
 - LGR-A
 - LGR-B
 - LGR-C
 - LGR-D
 - LGR-E
 - LGR-F
 - BS-A
 - BS-B
 - CC-A
 - CC-B
 - HS




Figure 4.13
 Geologic Cross Section B-B'
 (Southwest-Northwest)
 Camp Stanley Storage Activity, Texas
PARSONS