

### LEGEND






-  APPROXIMATE BOUNDARY OF TREES AND SHRUBS
-  PREVIOUS EXCAVATION BOUNDARY
-  #8 83 SOIL GAS SURVEY POINT CONCENTRATION OF PCE IN  $\mu\text{g/L}$
-  O1-EX-2 TRENCH SAMPLING POINT
-  Trench 3 TRENCH

Figure 2.12

Initial Electrokinetic Excavation  
Location Map

April 1999

Camp Stanley Storage Activity