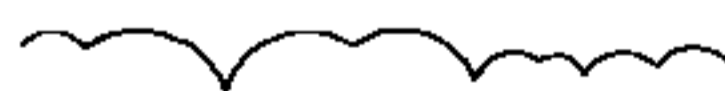






LEGEND

-  APPROXIMATE BOUNDARY OF TREES AND SHRUBS
-  STAKED GEOPHYSICAL GRID POINT
-  SCATTERED METAL DEBRIS AT SURFACE
-  (A,0) CORRESPONDS WITH B-4 GRID



CONTOUR INTERVAL = 2 PARTS PER THOUSAND

FIGURE 6.3
EM IN-PHASE DATA
OXIDATION POND
CSSA GROUNDWATER EVALUATION