







**LEGEND**

-  APPROXIMATE BOUNDARY OF TREES AND SHRUBS
-  STAKED GEOPHYSICAL GRID POINT
-  SCATTERED METAL DEBRIS AT SURFACE
-  (A,0) CORRESPONDS WITH B-4 GRID
-  LOCATION OF GSSI SIR-3 GPR PROFILE SHOWN ON FIGURE 6.4
-  LOCATION OF PULSE EKKO GPR PROFILE SHOWN ON FIGURE 6.5



**FIGURE 6.1**  
**SWMU 0-1**  
**(OXIDATION POND)**  
**SITE MAP**

CSSA GROUNDWATER EVALUATION