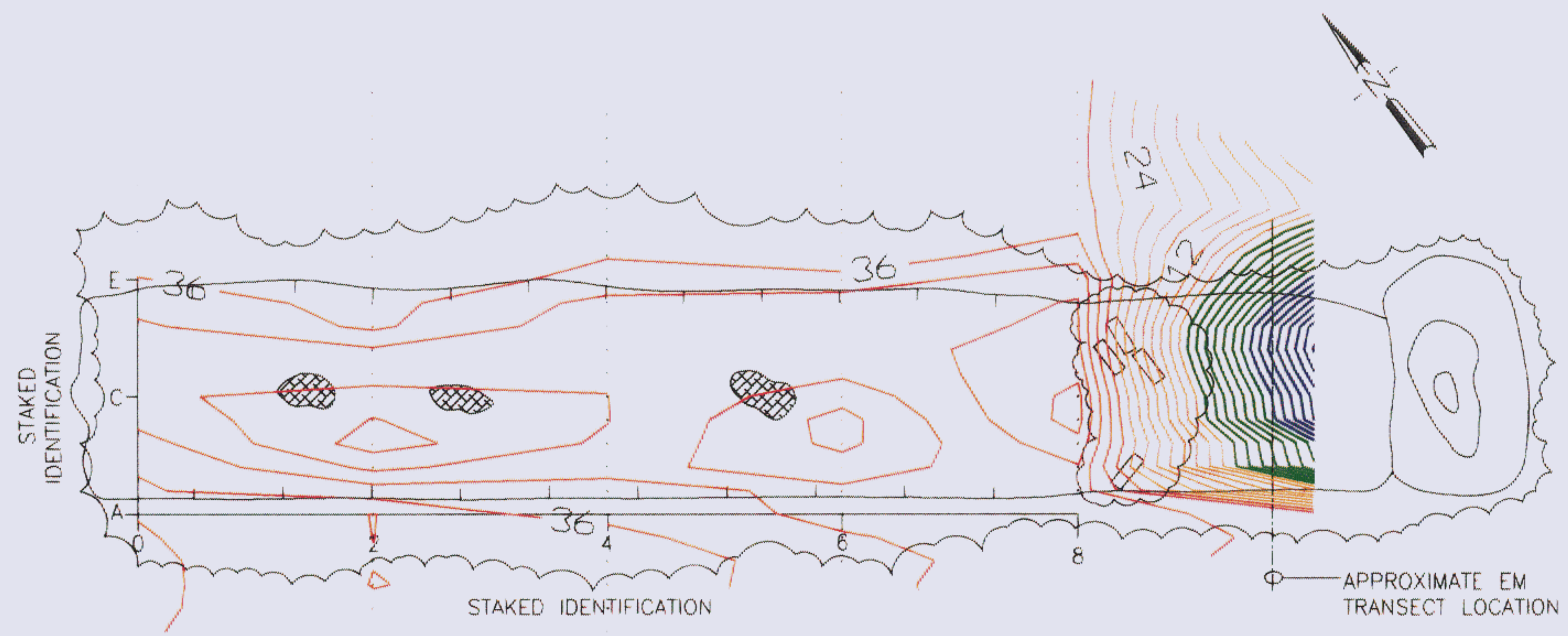









6-8



LEGEND

CONTOUR INTERVAL = 4 MILLISIEMENS PER METER

-  METAL BANDING ON SURFACE
-  STAKED GEOPHYSICAL GRID POINT
-  TREE LINE
-  PREVIOUS LOCATION OF GREEN CANISTERS
-  EM DATA TRANSECT
-  SOIL MOUND
-  DEPRESSION (APPROXIMATELY 4 FEET DEEP)

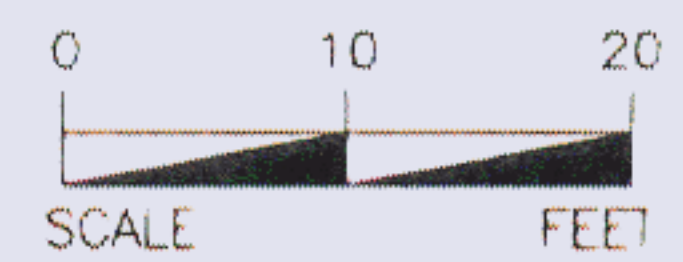


FIGURE 8.7
EM CONDUCTIVITY DATA (NE-SW)
SWMU B-23A
CSSA HIGH PRIORITY SWMUs

October 1995