
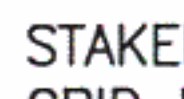






8-4

LEGEND

-  METAL BANDING ON SURFACE
-  STAKED GEOPHYSICAL GRID POINT
-  TREE LINE
-  PREVIOUS LOCATION OF GREEN CANISTERS
-  SOIL MOUND
-  DEPRESSION (APPROX. 4 FEET DEEP)

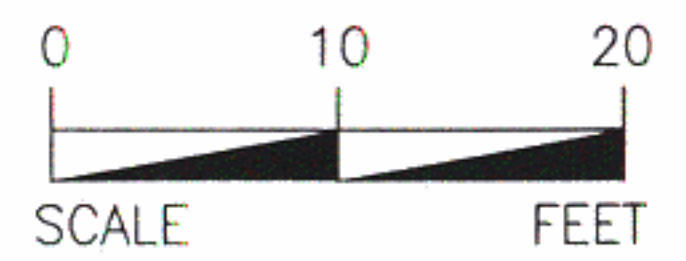


FIGURE 8.2
SWMU B-23A
SITE MAP
CSSA HIGH PRIORITY SWMUs

October 1995