





LEGEND

-  AMPULES
-  SOIL MOUND
-  STAKED GEOPHYSICAL GRID POINT
-  DEPRESSION

CONTOUR INTERVAL = 2 PARTS PER THOUSAND

EM DATA TRANSECT




FIGURE 8.4  
EM IN-PHASE DATA (NE-SW)  
SWMU B-23  
CSSA HIGH PRIORITY SWMUs