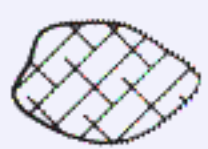





LEGEND

-  AMPULES
-  SOIL MOUND
-  STAKED GEOPHYSICAL GRID POINT
-  DEPRESSION

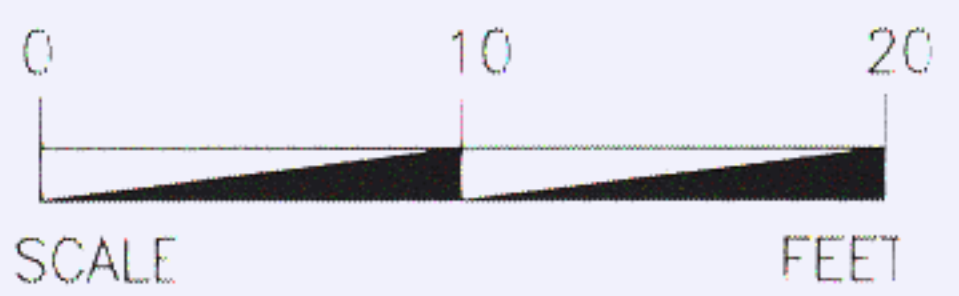


FIGURE 8.1
 SWMU B-23
 SITE MAP
 CSSA HIGH PRIORITY SWMUs

8-3

October 1995