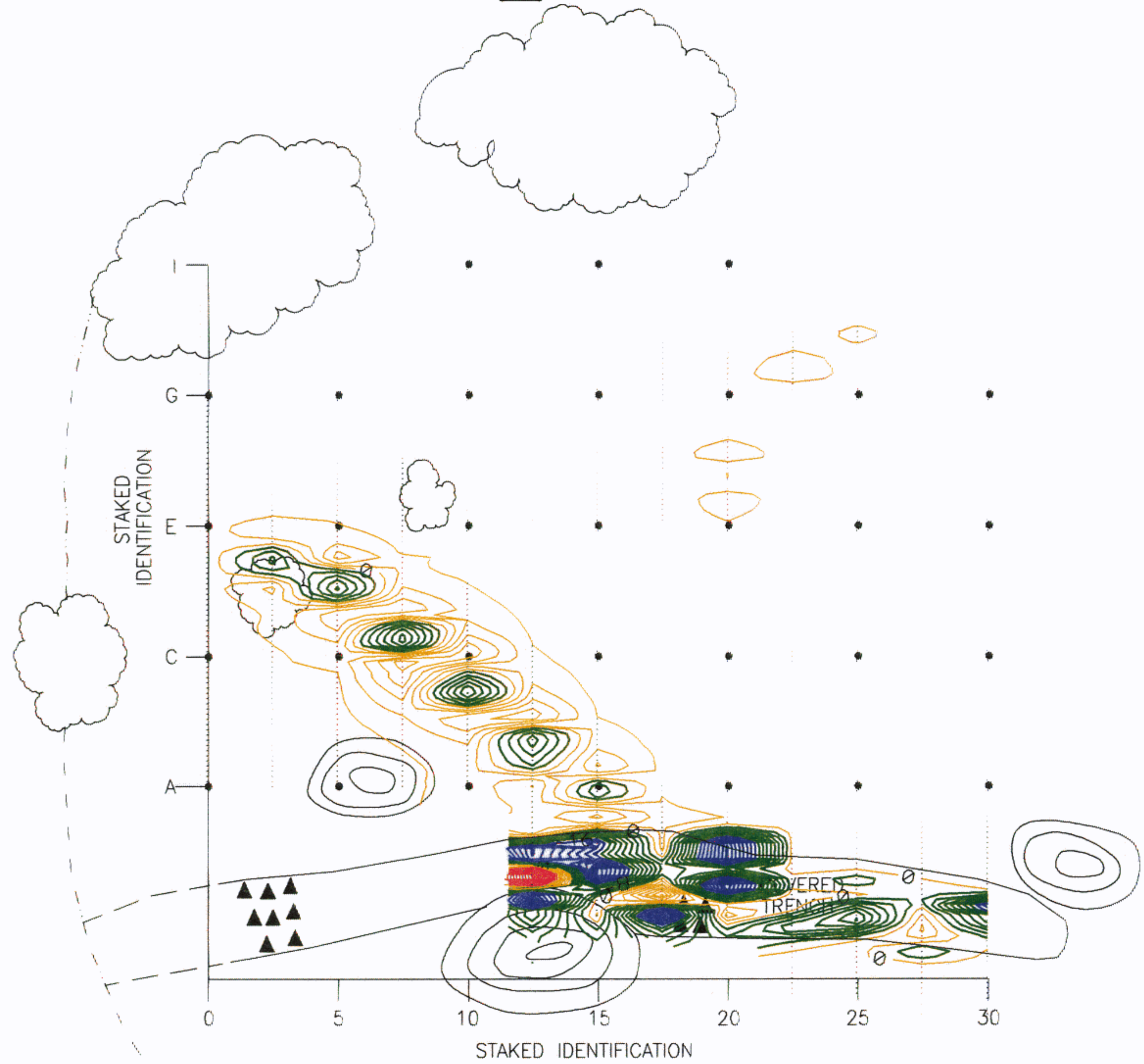



6-5

October 1995

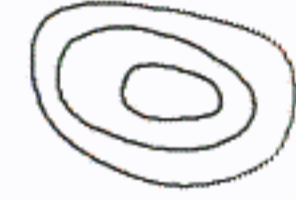


LEGEND

CONTOUR INTERVAL =
2 PARTS PER THOUSAND



TREES



SOIL
MOUND



EXPOSED
METAL DEBRIS



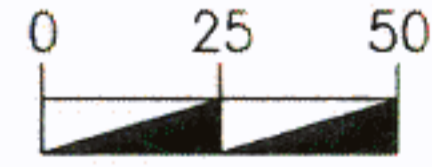
DRY
CREEK



STAKED
GEOPHYSICAL
GRID POINT



EM DATA TRANSECT



SCALE FEET

FIGURE 6.3
EM IN-PHASE DATA (N-S)
SWMU B-15/16
CSSA HIGH PRIORITY SWMUs