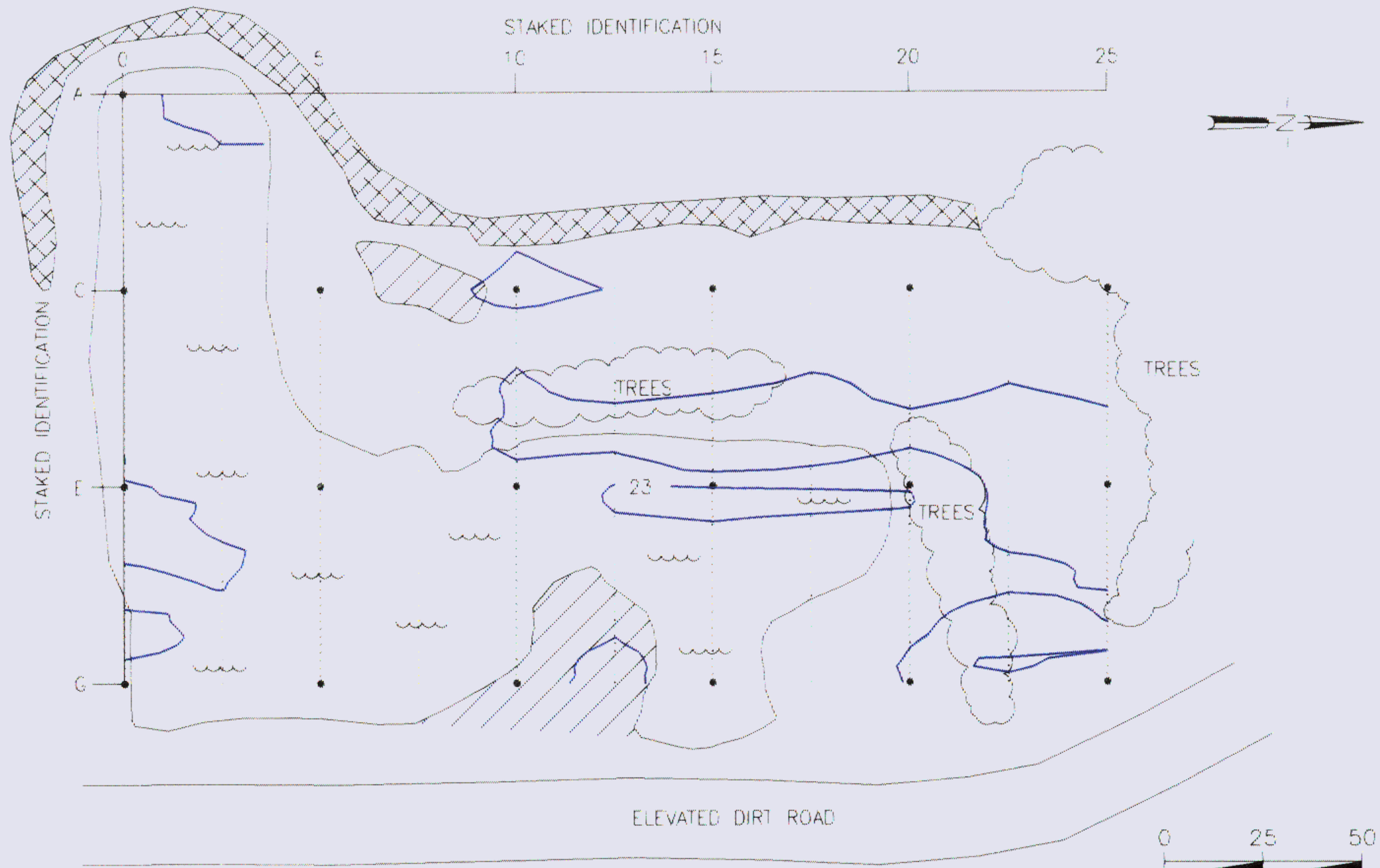



5-5



 15-25' EMBANKMENT—PREVALENT METAL DEBRIS, LIMESTONE BOULDERS, LARGE AND SMALL METAL PLATES, CONES, STRIPS, FRAGMENTS OF CLAY PIPE, WIRE, AND METAL CABLE

CONTOUR INTERVAL = 4 MILLISIEMENS PER METER

LEGEND




-  STAKED GEOPHYSICAL GRID POINT
-  LIMESTONE OUTCROP
-  STANDING WATER

FIGURE 5.4
EM CONDUCTIVITY DATA (E-W)
SWMU B-12
CSSA HIGH PRIORITY SWMUs

October 1995