

LEGEND






-  SCATTERED BRICKS
-  UTILITY POLE
-  STAKED GEOPHYSICAL GRID POINT
-  ABANDONED UNDERGROUND METAL PIPE
-  UTILITY LINE

FIGURE 3.1
SWMU B-8
SITE MAP
 CSSA HIGH PRIORITY SWMUs