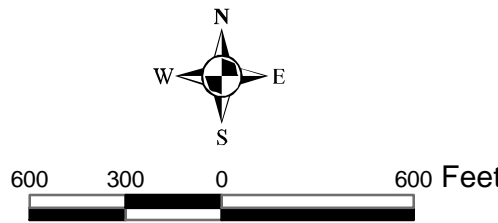


Aerial Photo Date: 2003







-  Creeks (Dashed where intermittent)
-  Water Well Locations
-  AOC Boundary
-  SWMU Boundary

Figure: AOC48-8

Site Location Map

Camp Stanley Storage Activity

PARSONS