

Aerial Photo Date: 1998



500 0 500 Feet





-  Creeks (Dashed where Intermittent)
-  Water Well Locations
-  AOC Boundary
-  SWMU Boundary

Figure AOC38-1

Site Location Map

Camp Stanley Storage Activity

PARSONS ENGINEERING SCIENCE, INC.