






**Soil Gas Concentrations**

	0.01-0.10 ug/L PCE
	0.10-1.00 ug/L PCE
	1.00-10.00 ug/L PCE
	10.00-100.00 ug/L PCE
	>100.00 ug/L PCE



 Soil Gas Sampling Locations (Dec., 1999 Soil Gas Survey)

 AOC-37 Boundary

0 62.5 125 250 Feet

**Figure AOC37-7**  
**Soil Gas Plume Map**  
**Camp Stanley Storage Activity**  
**PARSONS**