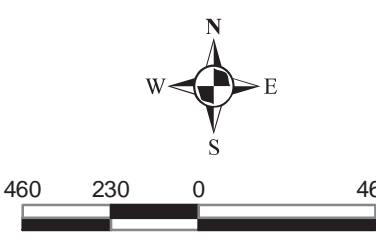






Aerial Photo Date: 2003



-  Creeks (Dashed where intermittent)
-  Water Well Locations
-  AOC Boundary
-  SWMU Boundary

**Figure: DD-5**  
**Site Location Map**  
**Camp Stanley Storage Activity**  
**PARSONS**