


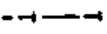




**LEGEND**

-  SCATTERED BRICKS
-  UTILITY POLE
-  EM ANOMALY
-  UTILITY LINE
-  ABANDONED UNDERGROUND METAL PIPE
-  SOIL BORINGS (AUG. 1996)

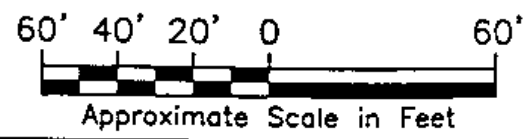


FIGURE B8-1
SWMU B-8 SITE MAP
CAMP STANLEY STORAGE ACTIVITY
<b>PARSONS ENGINEERING SCIENCE, INC.</b>

\\VOLUME-1\B20-SM.DWG

RL17 WORK PLAN  
MARCH 1998