

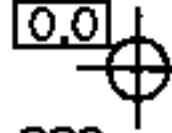



- LEGEND**
-  GEOPHYSICAL GRID CORNER
 -  B6-SS2 X SHALLOW SOIL SAMPLE
 -  TREE
 -  TRENCH

FIGURE NO. B6 - 1

SWMU B-6
SITE MAP

CAMP STANLEY STORAGE ACTIVITY, TEXAS

PARSONS ENGINEERING SCIENCE, INC.