

Aerial Photo Date: 1998







-  Creeks (Dashed where intermittent)
-  Water Well Locations
-  AOC Boundary
-  SWMU Boundary

Figure B5-1

Site Location Map

Camp Stanley Storage Activity