

BLDG. 77

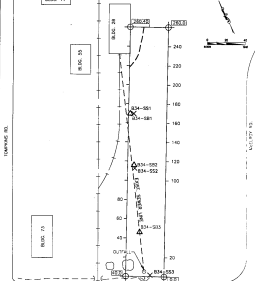
BLDG. 55




BLDG. 73

BLDG. 78

TOWNSHIP 80.

LONGITUDE 93.



- LEGEND**
-  GEOPHYSICAL GRID CORNER
 -  B34-551 X SHALLOW SOIL SAMPLE(MAR. 1994)
 -  GEOPHYSICAL ANOMALY DUE TO NON-PROFE MANAGEMENT ACTIVITIES
 -  B34-553 Δ SOIL BORING(MAR. 1994)
 -  TREE
 -  CREEK
 -  CULVERT
 -  RAIL ROAD

MILEPOST NO.

Figure No. B34-1

SAMU B34
Site Map

Camp Stanley Storage Activity

PARSONS ENGINEERING SCIENCE, INC.