


Aerial Photo Date: 1998

Contour Interval = 5.0 mS/m






-  Ditch
-  Sewer Line
-  Soil Boring Location/
Surface Sample Location

Figure B34-6
 Electromagnetic Data
 Quadrature Phase
 Camp Stanley Storage Activity
PARSONS ENGINEERING SCIENCE, INC.