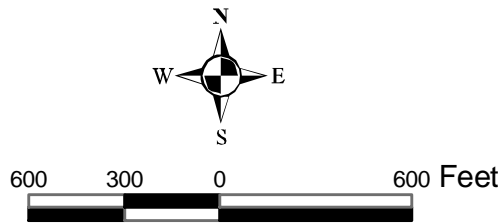


Aerial Photo Date: 2003







-  Creeks (Dashed where intermittent)
-  Water Well Locations
-  AOC Boundary
-  SWMU Boundary

Figure: B33-7
 Site Location Map
 Camp Stanley Storage Activity
PARSONS