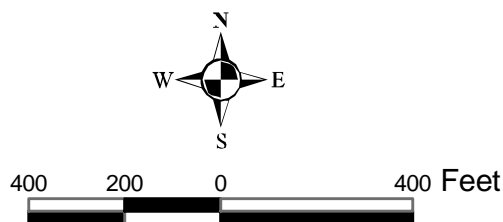


Aerial Photo Date: 2003







-  Creeks (Dashed where intermittent)
-  Water Well Locations
-  AOC Boundary
-  SWMU Boundary

Figure: B30-7  
 Site Location Map  
 Camp Stanley Storage Activity  
**PARSONS**