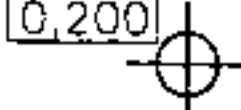







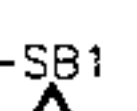
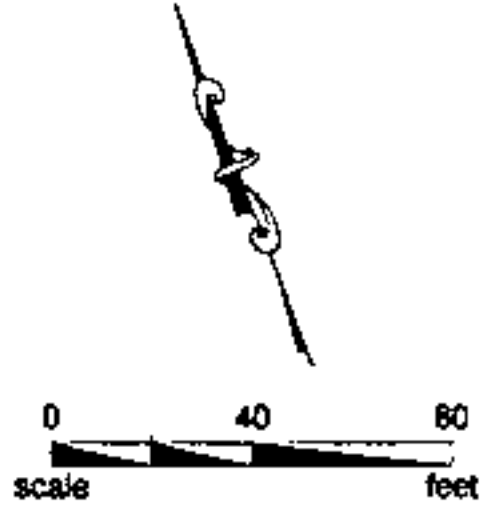


**LEGEND**

-  GEOPHYSICAL GRID CORNER
-  B29-SS2 SHALLOW SOIL SAMPLE (MAR./SEP. 1996)
-  EMBANKMENT
-  FILL
-  RUBBLE (UNLESS OTHERWISE NOTED)
-  SAND/SHOT
-  GEOPHYSICAL ANOMALY
-  GEOPHYSICAL ANOMALY DUE TO NON-WASTE MANAGEMENT ACTIVITIES
-  B29-SB1 SOIL BORINGS (AUG. 1996)



( ) - DUPLICATE SAMPLE RESULTS IN PARENTHESIS.

**Figure B29-1**  
**SWMU B-29**  
**Site Map**  
**Camp Stanley Storage Activity**  
**PARSONS ENGINEERING SCIENCE, INC.**