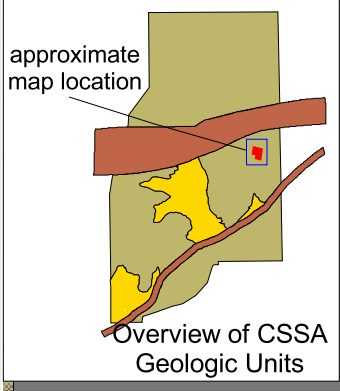








B-26



200 0 200 Feet

- Geologic Units
-  Fault Zone
  -  Upper Glen Rose Fm.
  -  Lower Glen Rose Fm.
  -  Water Well Locations
  -  Creeks (Dashed where intermittent)
  -  Fault Lines (Triangles on Downthrown Side)

Note: Geologic Units were mapped by Parsons ES, 1995.  
Aerial Photo Date: 1998

Figure B26-3

Geologic Setting

Camp Stanley Storage Activity

**PARSONS ENGINEERING SCIENCE, INC.**