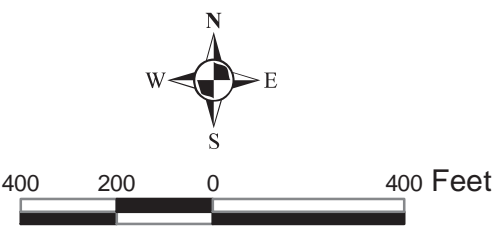


Aerial Photo Date: 2003.






-  Creeks (Dashed where intermittent)
-  AOC Boundary
-  SWMU Boundary

Figure: B26-8

Site Location Map

Camp Stanley Storage Activity

PARSONS