


Aerial Photo Date: 1998







-  Creeks (Dashed where intermittent)
-  Water Well Locations
-  AOC Boundary
-  SWMU Boundary

Figure B25-1
Site Location Map
Camp Stanley Storage Activity
PARSONS ENGINEERING SCIENCE, INC.