






Aerial photo date: May, 2003.



50 0 50 Feet

-  Surface Soil Sample Location
-  Ampoules

Due to different margins of error associated with the various methods utilized for data point collection, all sample locations are approximate. For more information see the 2001 amendment to the Field Sampling Plan, Vol. 1-4 of the Environmental Encyclopedia.

Figure B23A-2
SWMU B-23A Site Map
Camp Stanley Storage Activity
 PARSONS