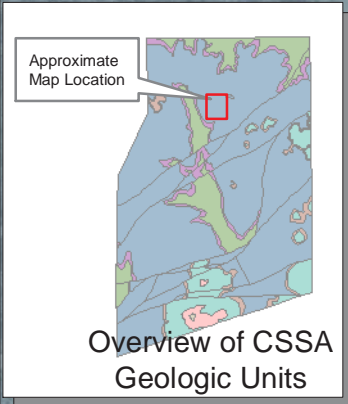





B-23A



210 105 0 210 Feet

**Geology (USGS, 2003)**

-  Upper Glen Rose Limestone (Interval D)
-  Upper Glen Rose Limestone (Interval E)
-  Lower Glen Rose Limestone



-  Creeks (Dashed where intermittent)
-  Fault Lines

Figure: B23A-8

SWMU B-23A Geologic Setting

Camp Stanley Storage Activity

**PARSONS**

Note: Geologic units and faults were mapped by USGS, 2003  
 Aerial photo date: 2003.