

Aerial Photo Date: 2003







-  Creeks (Dashed where intermittent)
-  Water Well Locations
-  AOC Boundary
-  SWMU Boundary

Figure: B23A-6

---

SWMU B-23A Site Location Map

Camp Stanley Storage Activity

---

**PARSONS**