





Aerial photo date: 1998.



50 0 50 Feet

-  Soil Gas Survey Location
-  Soil Boring Location
-  Water Well Location
-  EM Anomaly

Due to different margins of error associated with the various methods utilized for data point collection, all sample locations are approximate. For more information see the 2001 amendment to the Field Sampling Plan, Vol. 1-4 of the Environmental Encyclopedia.

117361736071v1-83c000wrpt.apr

Figure B23-4
 Sample Location Map
 Camp Stanley Storage Activity
PARSONS ENGINEERING SCIENCE, INC.