

Aerial Photo Date: 1998



250 0 250 Feet





-  Creeks (Dashed where intermittent)
-  Water Well Locations
-  AOC Boundary
-  SWMU Boundary

Figure B23-1

Site Location Map

Camp Stanley Storage Activity

PARSONS ENGINEERING SCIENCE, INC.