

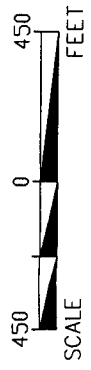
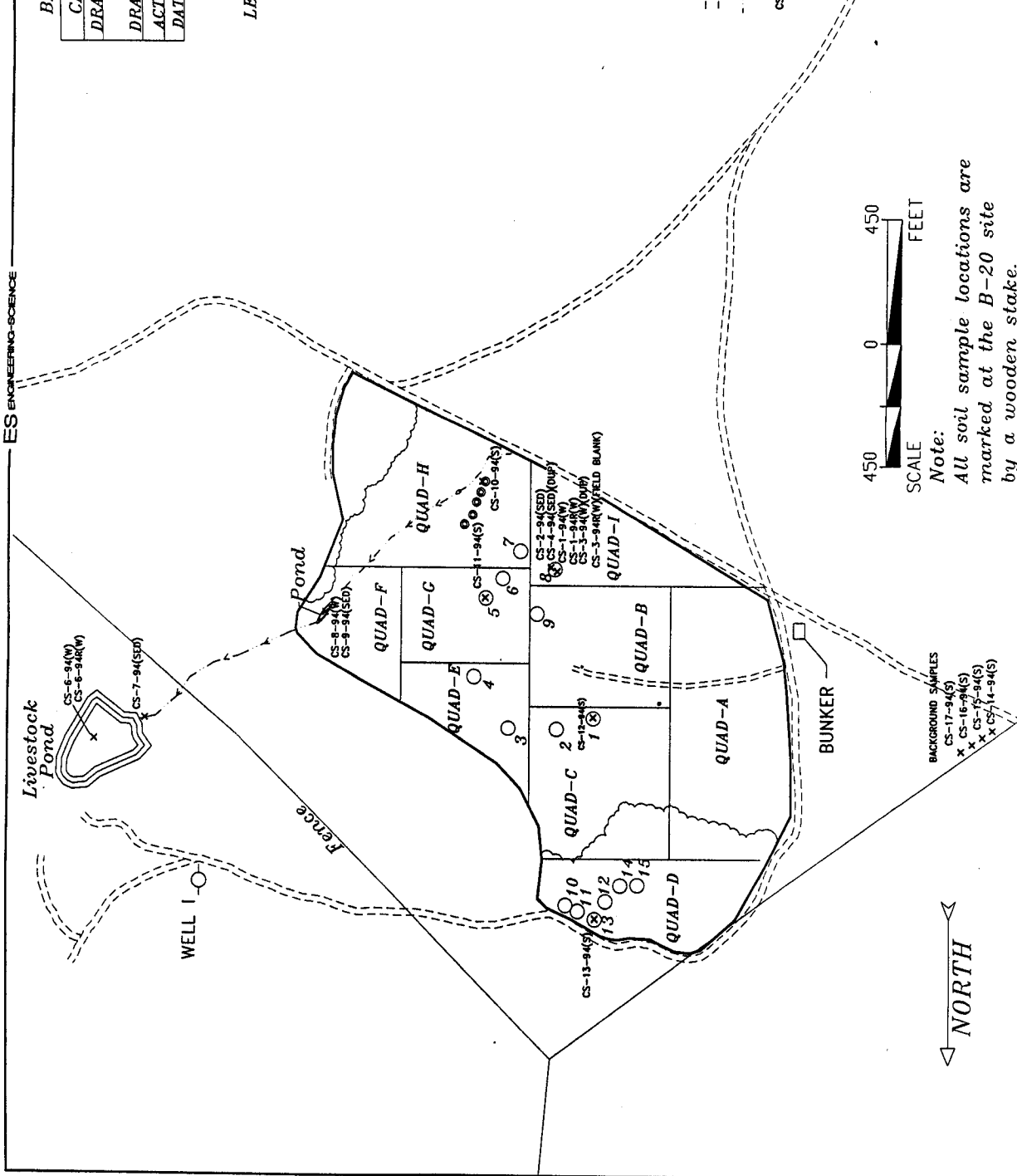
BASE MAP REFERENCE:

CAMP STANLEY STORAGE ACTIVITY	CSSA
DRAWING NAME	B-20 DEMIL SITE
DRAWN BY	FACILITY ENGINEER
ACTIVITY	PRELIMINARY SAMPLING
DATE	1/20/94

LEGEND:

CRATERS		
NUMBER	DEPTH	WIDTH
1.	4'-5'	30'
2.	4'-5'	25'
3.	4'-5'	25'
4.	3'	30'
5.	4'	35'
6.	6'	30'
7.	4'	25'
8.	3'	30'
9.	5'	20'X40'
10.	18"	20'
11.	18"	20'
12.	18"	20'
13.	1'	20'
14.	2'	20'X40'
15.	18"	20'

- SITE BOUNDARY
- CRATER
- ⊙ SOIL MOUND
- GRAVEL ROAD
- - - EPHEMERAL STREAM
- CS-11-94(S) X SAMPLE (W = WATER, S = SOIL  
SED = SEDIMENT)



Note:  
All soil sample locations are marked at the B-20 site by a wooden stake.

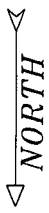


FIGURE 2.4  
PRELIMINARY SAMPLE LOCATION MAP

MARCH 1994  
CAMP STANLEY STORAGE ACTIVITY