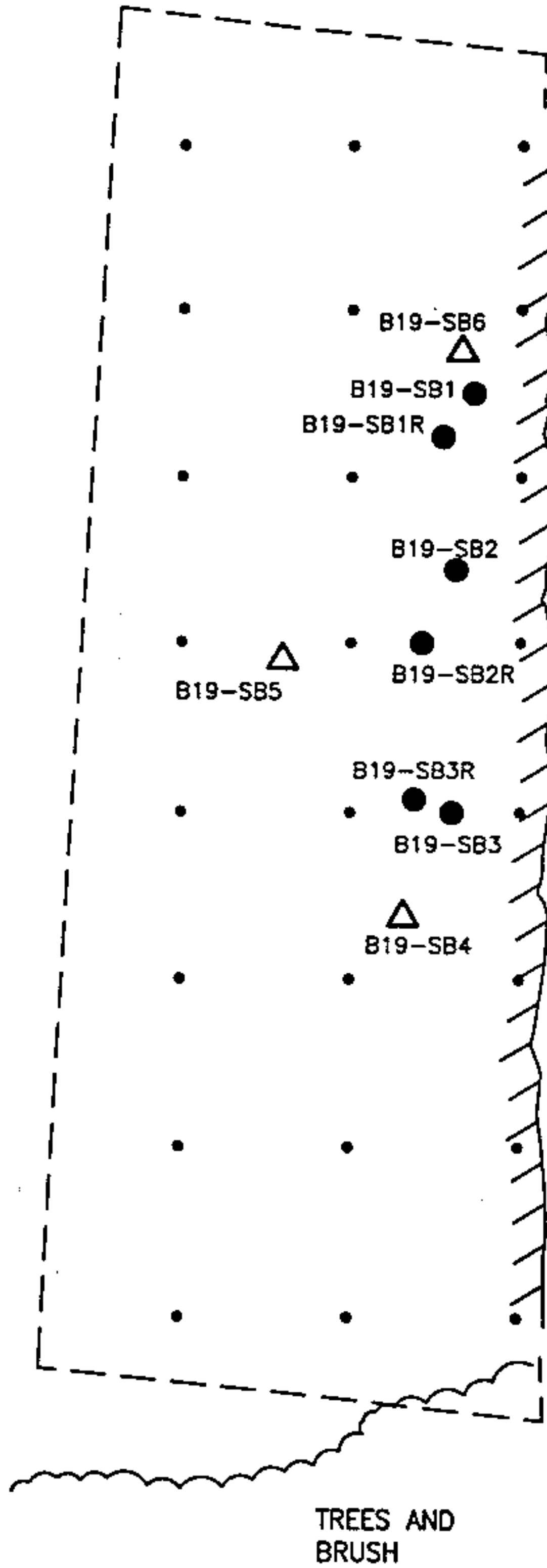


← TO B-28
(APPROX. 65')



LEGEND







-  LIMESTONE EMBANKMENT
-  STAKED GEOPHYSICAL GRID POINT
-  APPROXIMATE B-19 BOUNDARY
-  B19-SB1
EXIST. SOIL BORINGS (FEB. 1995)
-  B19-SB1R
EXIST. SOIL BORINGS (REPLACEMENT)
-  B1-SB4
SOIL BORINGS (AUG./SEP. 1996)

FIGURE B19-1

SWMU B-19
SITE MAP

CAMP STANLEY STORAGE ACTIVITY

PARSONS ENGINEERING SCIENCE, INC.

RL17 WORK PLAN
FEBRUARY 1996