

Aerial Photo Date: 2003



750 375 0 750 Feet





-  Creeks (Dashed where intermittent)
-  Water Well Locations
-  AOC Boundary
-  SWMU Boundary

Figure: B12-5

SWMU B-12 Site Location Map  
Camp Stanley Storage Activity

**PARSONS**