












Soil Types Found at CSSA	
 BrE	Brackett Soils, 12-30% Slopes
 BrE	Brackett-Tarrant Association, Hilly
 Cb	Crawford & Bexar, Stony Soils
 Kr	Krum Complex
 LvB	Lewisville, Silty Clay 1-3% Slopes
 TaB	Tarrant Association, Gently Undulating
 TaC	Tarrant Association, Rolling
 Tf	Trinity & Frio Soils, Frequently Flooded
	Water Well Locations
	Creeks (Dashed where intermittent)
	Topographic Contour Line and Elevation (ft. MSL)

Note: Surface Topographic Information from USGS maps. Aerial Photo Date: 1998  
 Soil Information Digitized by Parsons from USDA Soil Conservation Service, Bexar Cnty Soil Survey, 1991.

**Figure B11-2**

**Soils and Topographic Map**

**Camp Stanley Storage Activity**

**PARSONS ENGINEERING SCIENCE, INC.**